















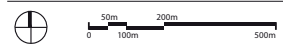


NORTH KELLYVILLE PRECINCT

DRAFT INDICATIVE LAYOUT PLAN

- | | | | |
|--|----------------------------|---|---|
|  | Precinct boundary |  | Riparian corridor |
|  | Retail/Commercial area |  | Managed Ecological Zone (MEZ) |
|  | Medium density residential |  | Special Infrastructure |
|  | Low density residential |  | School |
|  | Environmental Living |  | Heritage building (Yalta) and curtilage |
|  | Environmental Management |  | Road |
|  | Parks |  | 330kV transmission line easement |
|  | Sporting fields |  | Creek |



Scale 1:5,000@A0