
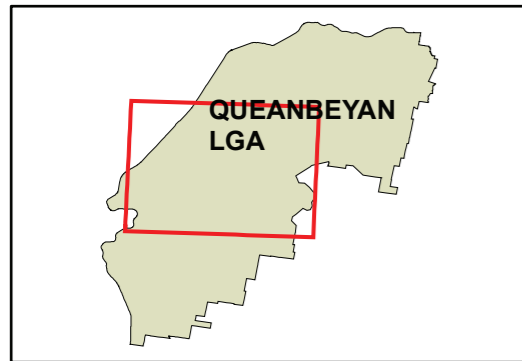



### Bush Fire Planning - Urban Release Area Map

Queanbeyan  
Local Government Area

#### Legend

-  Urban Release Area
- 1. Googong
- 2. South Tralee
-  Cadastre © 14/02/2014 NSW LPI



 N  
0 0.2 0.4 0.6 0.8 1 km  
Projection: GDA 1994 Zone 56 Scale: 1:30,000 @ A3

