




New South Wales

Environmental Planning and Assessment Amendment (Gosford City Centre Special Contributions Area) Order 2018

under the

Environmental Planning and Assessment Act 1979


I, the Minister for Planning, in pursuance of section 7.25 of the *Environmental Planning and Assessment Act 1979*, make the following Order.

Dated, this 10th day of March 2018.

Minister for Planning

Explanatory note

The object of this Order is to create a special contributions area consisting of certain land in Gosford.
This Order is made under section 7.25 of the *Environmental Planning and Assessment Act 1979*.

Environmental Planning and Assessment Amendment (Gosford City Centre Special Contributions Area) Order 2018

under the

Environmental Planning and Assessment Act 1979

1 Name of Order

This Order is the *Environmental Planning and Assessment Amendment (Gosford City Centre Special Contributions Area) Order 2018*.

2 Commencement

This Order commences on the day on which it is published on the NSW legislation website.

3 Amendment of Environmental Planning and Assessment Act 1979 No 203

Schedule 4 Special contributions areas

Insert at the end of the Schedule, with appropriate numbering:

land shown edged heavy black and shaded pink on the map marked “Gosford City Centre Special Contributions Area Map” deposited in the head office of the Department and approved by the Minister on the making of *Environmental Planning and Assessment Amendment (Gosford City Centre Special Contributions Area) Order 2018*

**Environmental Planning and Assessment Amendment (Gosford City Centre
Special Contributions Area) Order 2018**

Map Cover Sheet

The following map sheets are adopted:

Map Sheet	Map Identification Number
Gosford City Centre Special Contributions Area Map SCA_GOS_001	EPA_ACT_ORD_SCA_GOS_001_20180903

Certified




Minister for Planning

10/10/2018
[Date]

Environmental Planning and Assessment Amendment (Gosford City Centre Special Contributions Area) Order 2018

Environmental Planning and Assessment Act 1979
 Gosford City Centre Special Contributions Area Map - Sheet SCA_GOS_001

Legend

-  Cadastre 03/09/2018 © Spatial Services
-  Special Contributions Area



0 200 Meters

Scale: 1:12,000 @ A3

Projection: MGA Zone 56
 Datum: GDA94

Map Identification Number:
 EPA_ACT_ORD_SCA_GOS_001_20180903

